







KEY :-

-  - Existing guardrail to be removed. Total = 1 unit, 2m.
-  - Existing HB2 kerbs to be removed. Total = 3m.
-  - Existing bushes to be removed. Total = 128m².
-  - Existing unacceptable material to be removed to a depth of 70mm. Total = 155m² or 11m³.
-  - Existing unacceptable material to be removed to a depth of 240mm. Total = 79m² or 19m³.
-  - Existing signs to be removed. Total = 4 signs.



Warwickshire County Council
TRANSPORT AND ECONOMY

Traffic & Road Safety
 Communities,
 Shire Hall Post Room
 Warwick, CV34 4SP
 Tel.: 01926 410410

www.warwickshire.gov.uk
<mailto:communities@warwickshire.gov.uk>

NOTES

Based on Ordnance Survey mapping with the permission of the Controller of HMSO
 © Crown Copyright and database right 2011. Ordnance Survey 100019520. All rights reserved.
 Unauthorised reproduction infringes copyright and may lead to prosecution or civil proceedings. Warwickshire County Council.

REV	DATE	BY	CHK	AMENDMENT
-	--/--/--	-	-	-
-	--/--/--	-	-	-
-	--/--/--	-	-	-
-	--/--/--	-	-	-
-	--/--/--	-	-	-

Drawing title	Drawn by	Checked by
Clapham Terrace Community Primary School & Nursery SERIES 200 - Site Clearance Plan - WARWICKSHIRE	CR	-
	Date	NOVEMBER 2017
	Scale	1:500 @ A3
Project title	Drawing number	
SSZ WARWICK	SSZ500-152	